

HIKING, BIKING & XC SKI TRAILS

1 AMERICAN BIRKEBEINER TRAIL



Winter: No Pets • Other: Leashed Pets + Clean up.

The Birkie Trail is home to the world famous American Birkebeiner, North America's largest cross-country ski race. Every February, over 10,000 skiers gather in northwest Wisconsin to participate in the Nordic Festivities. The Birkie Trail system includes 107K (66 miles) of trails. Primary trail access points include trailheads at Fish Hatchery, Mosquito Brook, Highway 00, and North End Cabin. The Birkie Trail is accessible 365 days a year, with usage limited to skiing only from December through March. A Birkie Trail pass* is required December 1 through March 1.

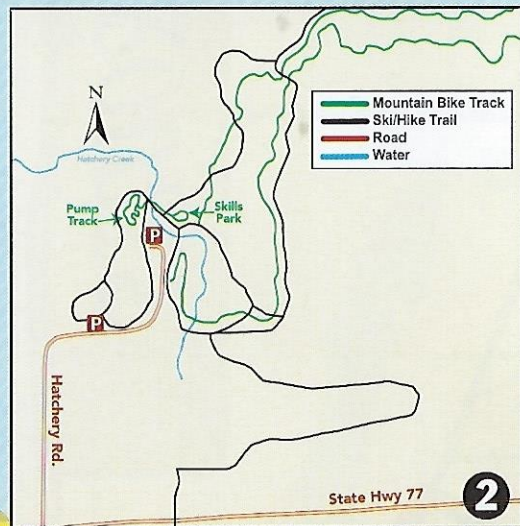
More information: 715-634-5025 or www.birkie.com for downloadable Birkie Trail map; www.cambatrails.org for maps of singletrack bike routes. *Birkie Trail Pass required Dec-Mar. See www.Birkie.com for details.

2 HATCHERY CREEK COUNTY PARK

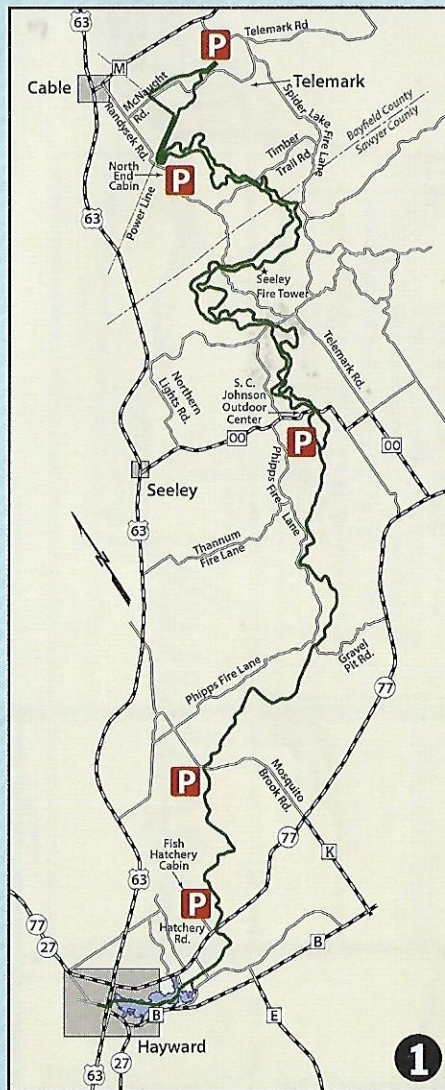


Winter: No Pets • Other: Leashed Pets + Clean up.

Hatchery Creek Park is a scenic, cozy park located just a few miles from downtown Hayward. Hatchery Creek is home to a CAMBA (Chequamegon Area Mountain Bike Association) Trailhead featuring a 9 mile loop of intermediate singletrack as well as a pump track and bike skills area. In the winter there are several miles of groomed and lighted ski trails to enjoy that



connect to the Birkie trail. The CAMBA singletrack is groomed for winter fat biking as well. Snowshoeing is permitted on the singletrack during the winter, but not on the ski trails. Please follow marked signs and seasonal trail closures. There is an upper and lower parking lot. Facilities include a heated shelter, well, restrooms, fire pit and picnic tables (all located on the lower level). Shelter may be reserved for private parties and events by calling 715-634-4846.



3 HOSPITAL TRAILS (HASTA/CAMBA)



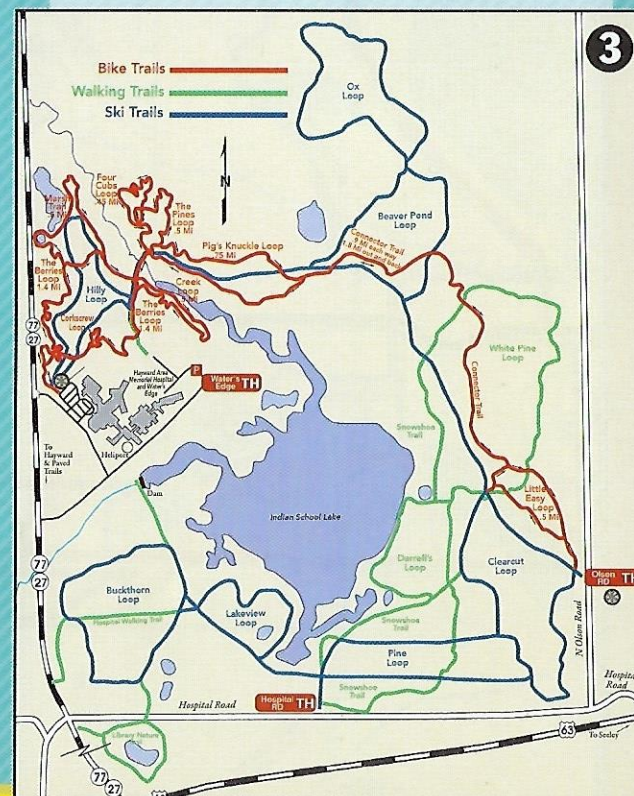
Apr-Nov Dec-Mar

Winter: No Pets • Other: Leashed Pets + Clean up.

Ski Loop names are Buckthorn, Lakeview, Pine, Darrell (for snowshoeing), Clearcut, White Pine, Beaver Pond, Ox, and Hilly – in 2 and 3km loops to an overall distance of nearly 20 km. Mt/Fat Bike Trails: Loops totaling approximately 6 miles.

Directions: For those who are hiking, skiing, or snowshoeing, parking to access the trail system is located on Hospital Road, about a ¼ mile east of State Hwy. 77.

Bikers should access the trail using the Water's Edge entrance located on State Hwy. 77. Just beyond Water's Edge, at the end of the building, you will find ample parking and easy access to the Gateway Trail.



4 TOWN OF HAYWARD RECREATIONAL FOREST TRAIL

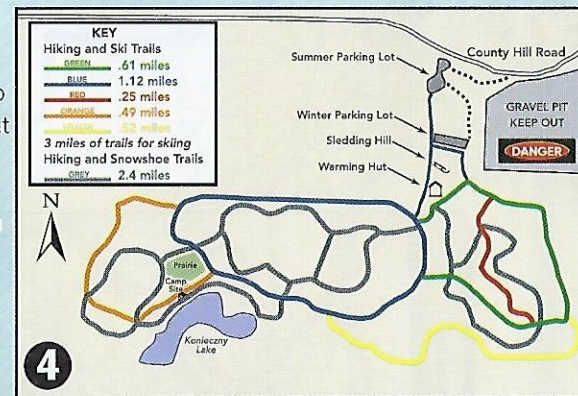
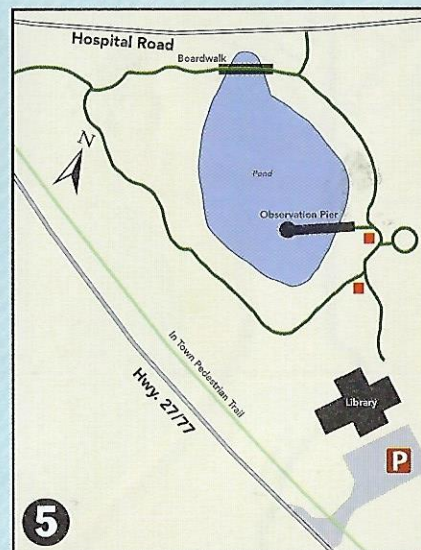


Winter: Skijoring dogs only. • Other: Leashed pets only; clean-up required.

About 4 miles of winding trails with a couple of small hills, scenic mixed woods, pavilion, pit toilet, a small lake, and abundant wildlife. In the winter months, options include a sledding hill and a snowshoe trail.

Directions: Follow Hwy. 63S 1 mile from downtown Hayward to Greenwood Lane, turning right. Follow Greenwood Lane about 3/4 miles to stop sign. Turn left onto W County Hill Road. Follow County Hill Road about 1.5 miles. As you pass a gravel

pit area, you'll see a sign on your left - 'Town of Hayward Recreational Forest' that will take you to a parking area.

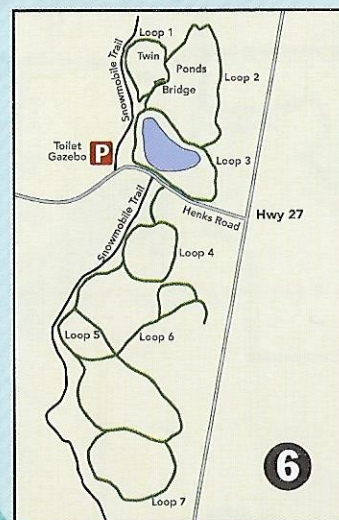


5 LIBRARY NATURE PARK



Pets must be on leash year round; clean-up required.

Located behind the Weiss Community Library at 10788 State Road 27/77, this 1/2 mile walking trail takes you through forest and wetland. The terrain is flat and the path itself has a gravel base. Several benches are placed along the trail. Listen to a seasonal tour of the trail narrated by Emily Stone of the Cable Natural History Museum: check out the QR code or IP address at the start of the trail. Kiosks along the trail provide information about the things you will see; a StoryWalk adds fun for children. An observation pier extends into a pond and wetland to allow up close viewing. From this trail you can connect to the City of Hayward Pedestrian Trail or the Hospital Trails.



6 HENKS PARK




Pets must be on leash year round; clean-up required.

Located 5.9 miles south of Hayward on Hwy. 27. Turn right (West) on Henks Rd., 1/10th of a mile, parking on right. Several loops totaling 3 plus miles for hiking and snowshoeing.

For more information on lodging, dining and area attractions, please contact:



Hayward Lakes
Visitors & Convention Bureau
715-634-4801
www.haywardlakes.com



CHAMBER OF
COMMERCE
Hayward Area
Chamber of Commerce
715-634-8662
www.haywardareachamber.com